



ctPark
NETWORK

CTPark Ostrava O1 unit A1

Prepared by: **Petr Svoboda**

Prepared for: **Client**

Park: **CTPark Ostrava**

Unit: **O1 unit A1**

Date: **26 November 2020**

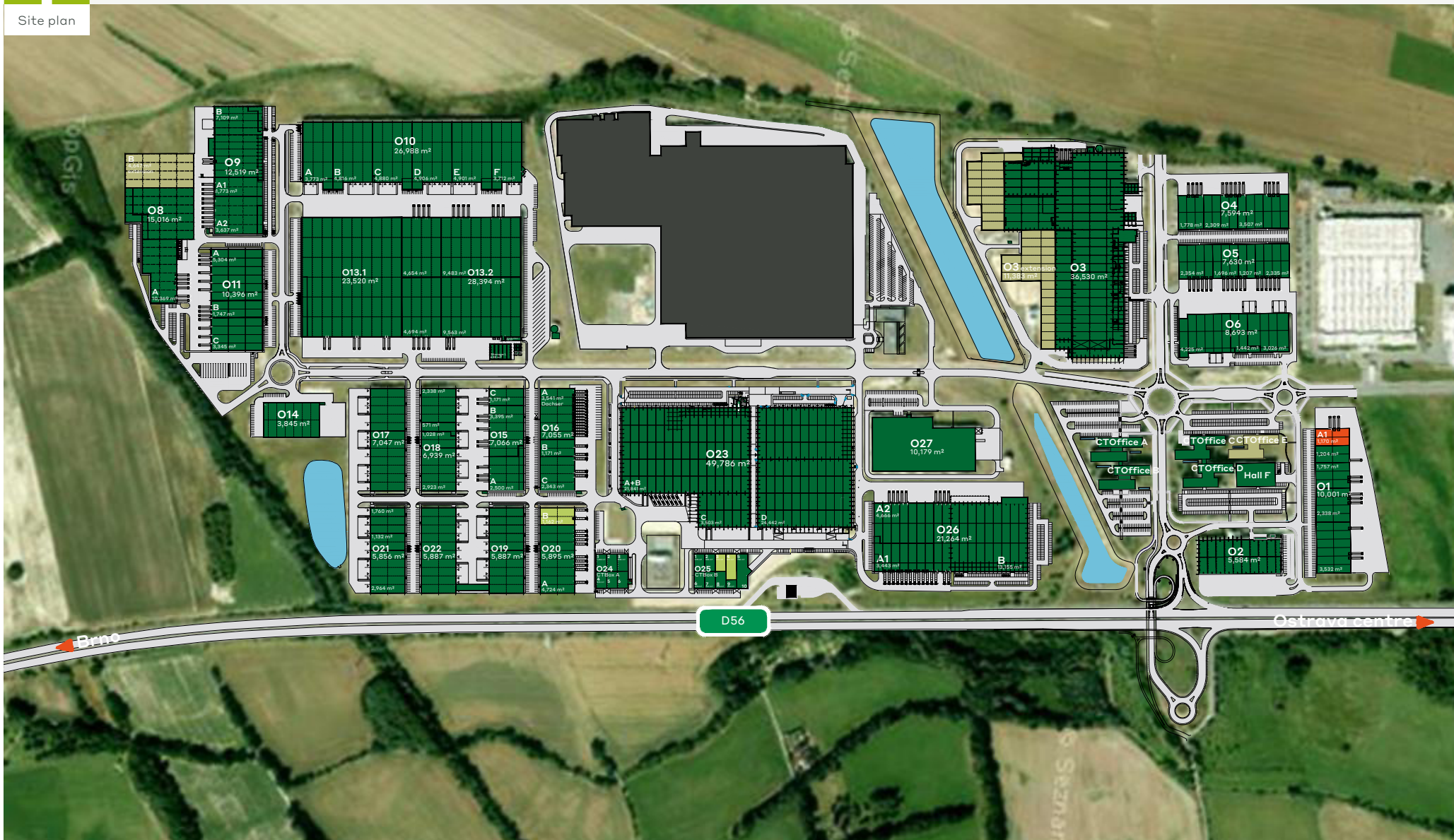
CTPark Ostrava, Na Rovince 879, 720 00 Ostrava – Hrabová, Czech Republic
49°46'11.700"N, 18°16'7.200"E



by
CTP.

CTPark Ostrava O1 unit A1

Site plan



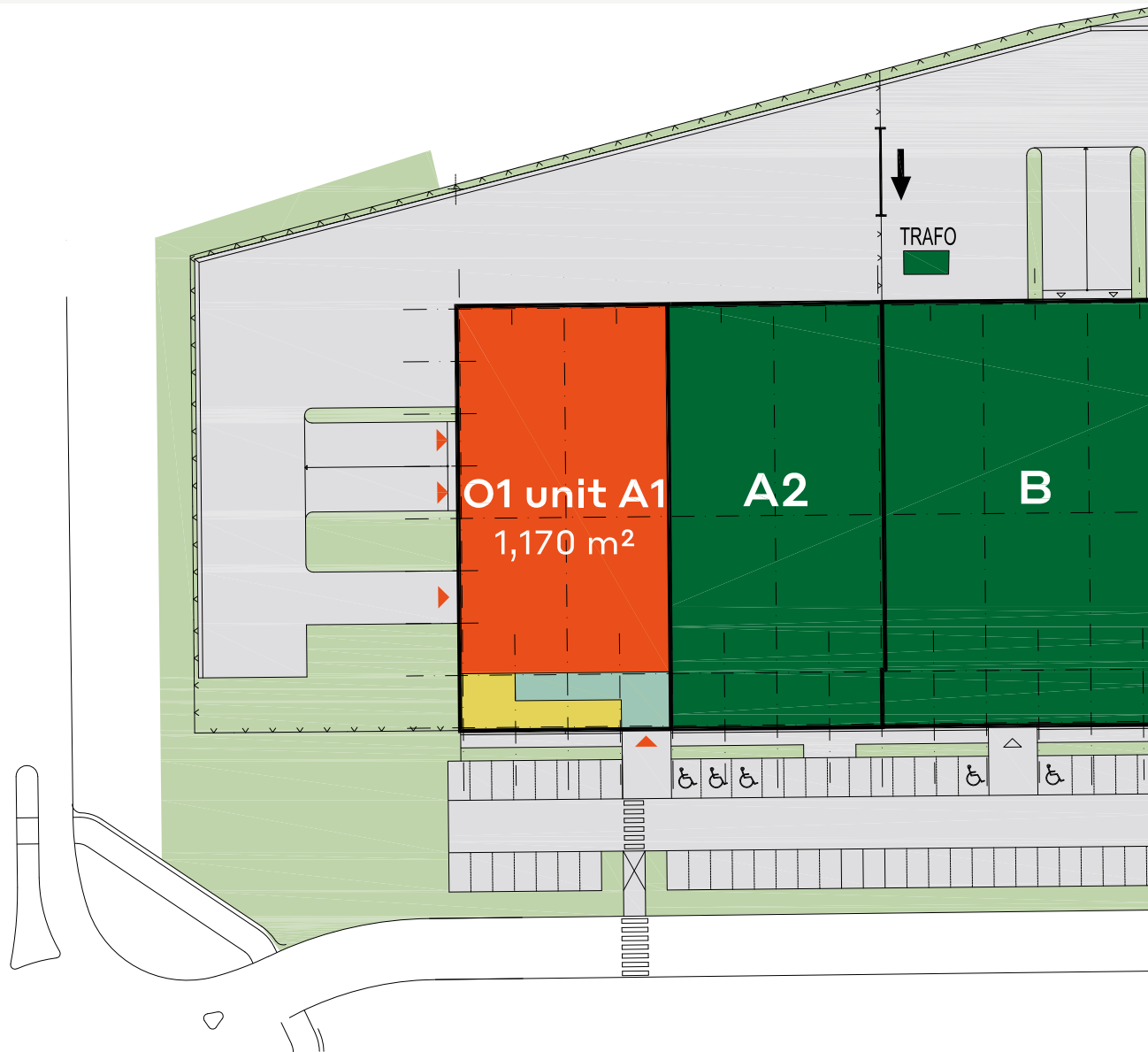
CTPark Ostrava, Na Rovince 879, 720 00 Ostrava – Hrabová,
Czech Republic 49°46'11.700"N, 18°16'7.200"E

- Warehouse / Production
- Office/reception
- Extension
- Occupied (built)
- Available (built)
- Planned construction
- Yard / Parking space
- Sanitary/utilities
- ▶ Docks/Drive in
- ▶ Office entrance
- CTP Office / Service area



CTPark Ostrava O1 unit A1

Situation

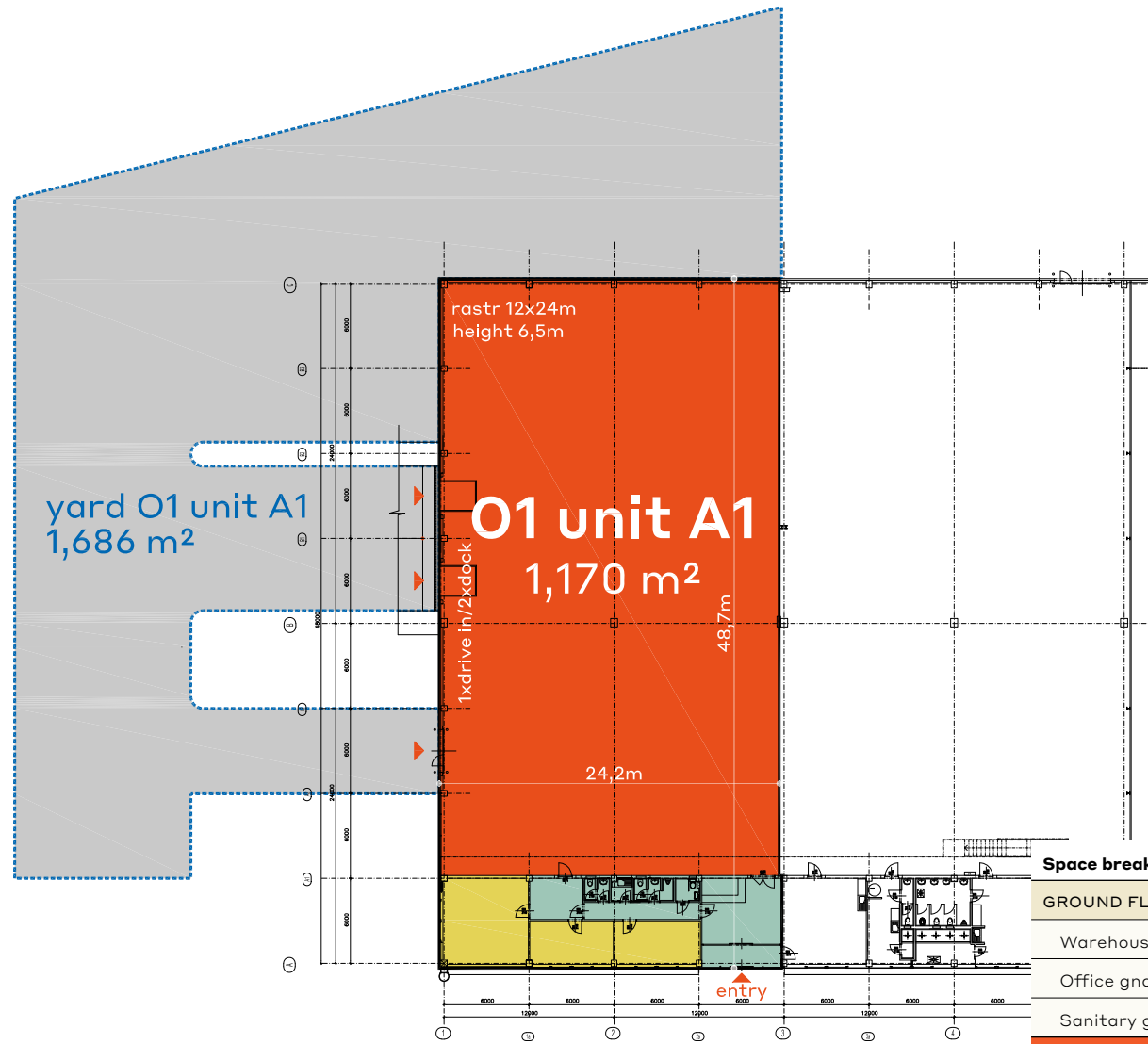


- | | | | | | |
|------------------------|--------------------|----------------|------------------|---------------------------|----------------------|
| Warehouse / Production | Office/reception | Extension | Occupied (built) | Available (built) | Planned construction |
| Yard / Parking space | Sanitary/utilities | Docks/Drive in | Office entrance | CTP Office / Service area | |



CTPark Ostrava O1 unit A1

Floor plan



Space breakdown O1 unit A1

GROUND FLOOR	
Warehouse/production gnd floor	1,011 m ²
Office gnd floor	83 m ²
Sanitary gnd floor	76 m ²
Total rentable area O1 unit A1	1,170 m²

Warehouse / Production	Office/reception	Extension	Occupied (built)	Available (built)	Planned construction
Yard / Parking space	Sanitary/utilities	Docks/Drive in	Office entrance	CTP Office / Service area	